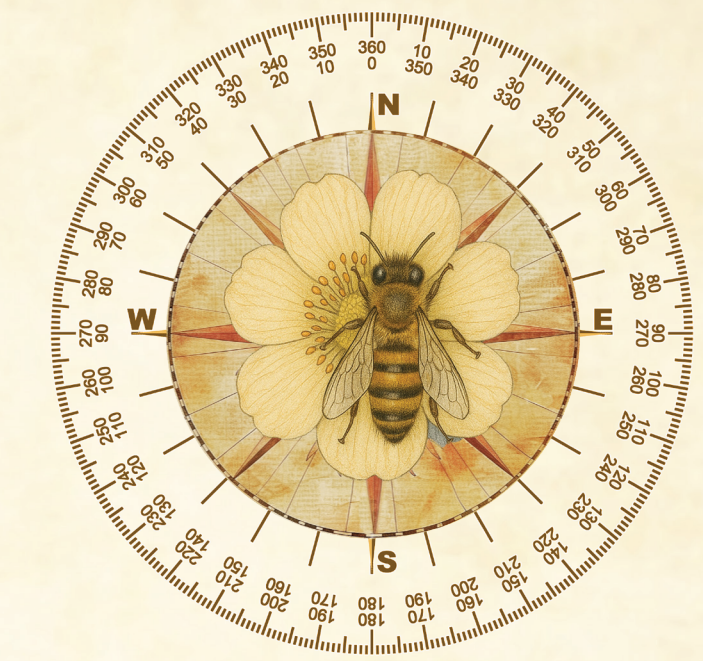







Bowen Island Nexwléxwm



Grafton Lake Watershed

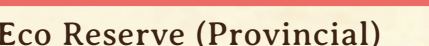






LEGEND

-  Lakes & ponds
-  Wetlands (2 sources*)
-  Summits
-  Streams
-  Riparian Zones
- Blue creek names:
Green: fishbearing & tributaries

Streams marked 'fish bearing' include the upper parts of streams that lack fish populations but feed into downstream areas that support salmon and/or trout populations.

Non-fish bearing streams lack salmon and/or trout populations.


STEWARDSHIP / OWNERSHIP


-  Eco Reserve (Provincial)
-  Crown Land (Provincial)
-  Watershed boundary
-  Contour lines - 10m
-  Agricultural Land Reserve
-  Points of water diversion (e.g. dams, intakes)
-  Municipal parks

MAJOR WATER SUPPLY AREAS (INSET)

SURFACE WATER SUPPLY: 1. Hood Point / Grafton Bay • 2. Eagle Cliff • 3. Grafton Lake • 4. Josephine Lake (also feeds #5) • 5. Fairweather & Josephine Creek • 6. Lee Creek • **AQUIFER SUPPLY:** 7 & 8. Bluewater Park • 9. Bowen Bay • 10. Tunstall Bay

The frame provides a coordinate grid in 1 kilometre increments.



Grafton Lake Watershed Map v.1.3
© 2025 by John Dowler • jdowler@cosmicidea.com
 Bowen Island Conservancy

This map should not be relied upon for legal matters. Errors & omissions excepted.

Sources - Hillshade models: Jeff Matheson. Lidar data: Metro Vancouver. *Wetlands: 1. Alan Whitehead & 2. Metro Vancouver SEI 2020. Lakes, streams, watersheds, contours: Bowen Island Municipality. Background: Freepik. Scientific advisors: Alan Whitehead, Bob Turner, Jeff Matheson, Will Husby.

